

Old Wharf Cove Conservation Easement Baseline Documentation

AERIAL IMAGE MAP


2013 Maine Geolibrary Imagery Basemap taken April 2013. Showing the landscape features of the Protected Property in the Matinicus Isle Plantation, Knox County, Maine.



Map scale: 1:1,200, 1 Inch = 100 Feet.
Map produced by Maine Coast Heritage Trust,
December 2018
Not a survey, do not rely for boundaries.

Legend

 Protected Property





Old Wharf Cove Conservation Easement Baseline Documentation
STREET MAP

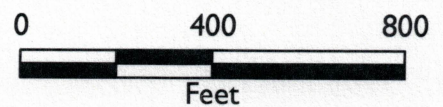
2013 Maine Geolibary Imagery Basemap taken April 2013. Roads accessing the Protected Property in the Matinicus Isle Plantation, Knox County, Maine.



Map scale: 1:4,800, 1 Inch = 400 Feet.
Map produced by Maine Coast Heritage Trust,
December 2018
Not a survey, do not rely for boundaries.

Legend

-  Protected Property
-  Roads



Old Wharf Cove Conservation Easement Baseline Documentation

SKETCH MAP

Map showing the Protected Property, and wetlands in the easement as a sketch plan.

Map produced by Maine Coast Heritage Trust, December 2018.
Map based on a survey titled "Boundary Survey for Airika-B, LLC
Matinicus Harbor, Matinicus Plantation, Maine", prepared by
Daniel I. Small, Jr., Land Surveyor,
Plus data for the Maine Office of GIS (MEGIS), US Fish &
Wildlife Service (USFWS)
Not a survey, do not rely on for boundaries.
Map scale 1:1,200, 1 Inch = 100 Feet.

